











# B

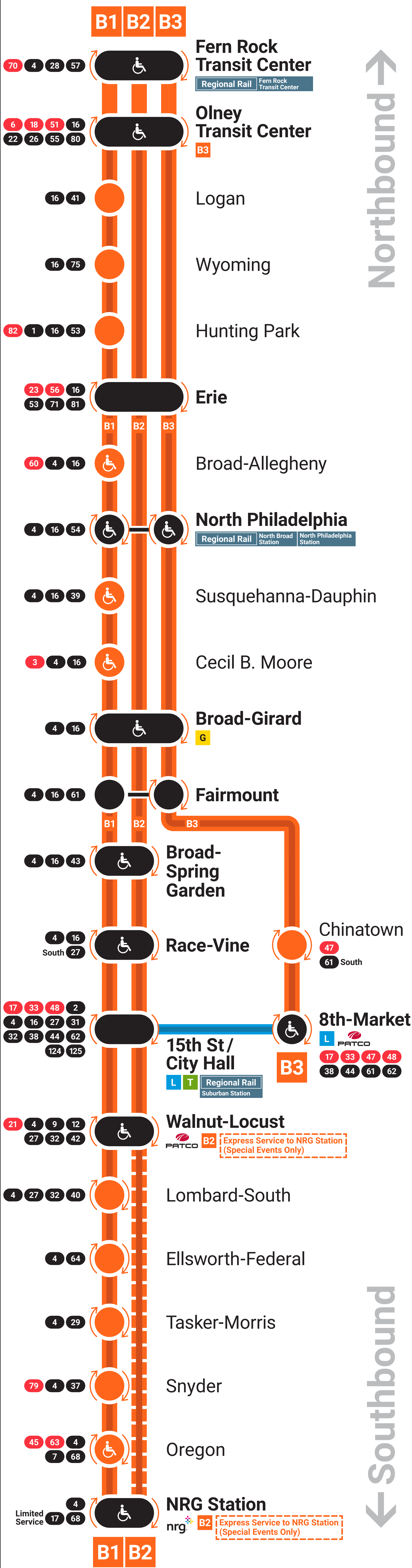
# Broad Street Line

## Key

-  Local Station
-  Transfer Station
-  Reverse Direction Without Additional Fare
-  Underground Service
-  Elevated Service
-  Accessible Station
-  Frequent Bus Route
-  Standard Bus Route
-  Regional Rail  
Station Name Additional Fare Required
-  PATCO  
Additional Fare Required

## SEPTA METRO

L	<b>L1</b> All Stops Market-Frankford Line
B	<b>B1</b> Local <b>B2</b> Express <b>B3</b> Spur Broad Street Line
T	<b>T1</b> Route 10 <b>T2</b> Route 34 <b>T3</b> Route 13 <b>T4</b> Route 11 <b>T5</b> Route 36 Subway-Surface Trolleys
G	<b>G1</b> All Stops Route 15 Trolley
D	<b>D1</b> Route 101 <b>D2</b> Route 102 Media-Sharon Hill Line
M	<b>M1</b> Local Norristown High Speed Line



Northbound ↑

Southbound ↓